

Explanation of Illustrations  
(Specimen numbers given are UCMA numbers)

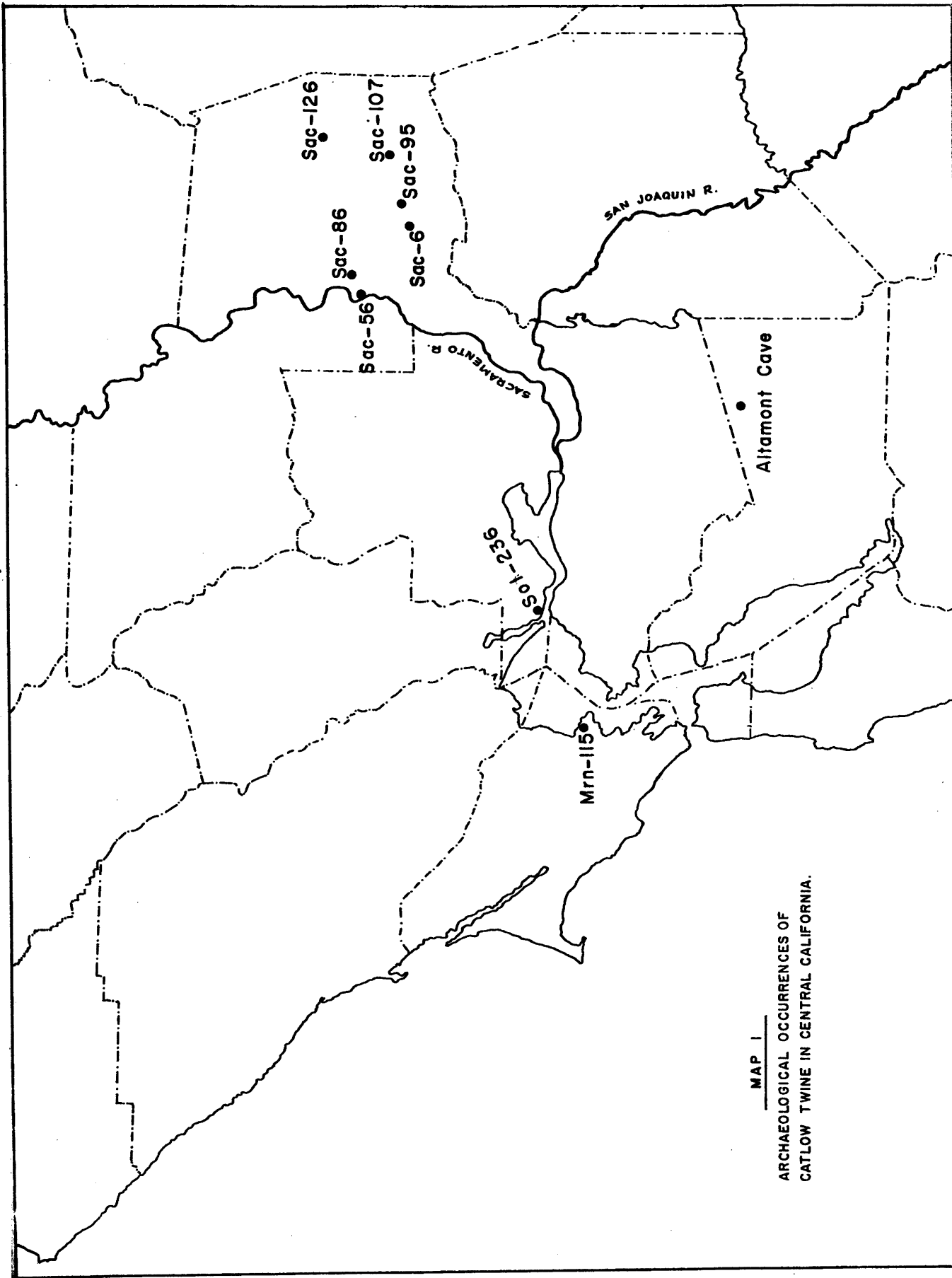
- Map 1. Archaeological Occurrences of Catlow Twine in Central California. [Counties represented are Marin (Mrn-), Solano (Sol-), Alameda (Altamont Cave), Sacramento (Sac-); dot-dash lines are county boundaries.]
- Fig. 1. a-c. Incised pebble from Lassen County, California (scale 1/2).  
a. Face 1.  
b. Side view.  
c. Face 2.  
d. Fragment of basketry from Altamont Cave, Alameda County, California. No. 1/62387 (scale 2/1).  
e-f. Decorated stone implement from site Mno-367. No. 1/142680 (scale 1/2).  
e. Full-face view.  
f. Side view.
- Fig. 2. a. Steatite whale figurine from San Nicolas Island (scale 1/1).  
b. Decorated Macoma valve from site Mrn-17. No. 1/201997 (scale 1/1).  
c. Decorated Megathura shell from site LAn-52. (Scale 3/2).
- Fig. 3. a. Steatite dish from site But-59. No. 1/142846 (scale 1/2).  
b. Sandstone pipe from But-59. No. 1/142847 (scale 1/2).  
c. Zooform antler specimen from Humboldt County, California (scale 1/2).
- Fig. 4. a. Antler point, Sac-6. No. 1-82033 (scale 1/1).  
b. Sandstone point, Sac-113. Riddell collection 1198 (UCMA) (scale 1/1).  
c. Obsidian point, Riddell collection 1136 (UCMA) (scale 1/1).\*  
d. Obsidian point, CCo-138. Johnson collection 1d (scale 1/2).  
e. Obsidian point, CCo-138. Johnson collection 1b (scale 1/2).  
f. Obsidian point, CCo-138. Johnson collection 13-7 (scale 1/2).  
g. Obsidian point, CCo-138. Johnson collection 3-11 (scale 1/2).  
h. Incised tablet found near Vale, Oregon. Eldredge collection. Face A. (Scale 1/2)  
i. Face B of same tablet.
- Fig. 5. Burial 13, McClure site (Mrn-266). Skeleton is of young or sub-adult female. Skull originally found in smashed condition, shown here reconstructed in order to indicate probable position at time of burial. Note mica ornaments near pelvis, obsidian blades, and bone implements (at extreme left of drawing) surrounding skull.

---

\* Site Sac-56.

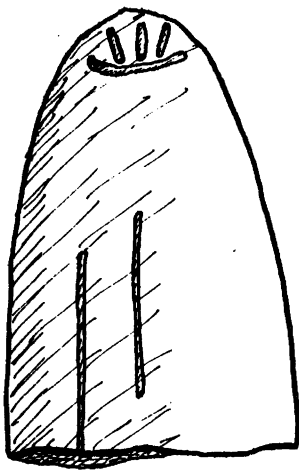
- Fig. 6.**
- a. Chipped obsidian point. No. 1/54399.
  - b. " " " No. 1/54391.
  - c. " " " , stemmed. No. 1/54503.
  - d. Obsidian eccentric, reel shaped. No. 1/54508.
  - e. Curved obsidian eccentric. No. 1/54507.
  - f. Mica ornament. No. 1/54385.
  - g. " " No. 1/54385.
  - h. Spatulate bone implement. No. 1/54376.
  - i. Bone whistle. No. 1/54364.
  - j. Perforated bone implement. No. 1/54368.

- Fig. 7.** Ceremonial House of Northern Miwok, Calaveras County.
- A. Cross-section.
  - B. Scheme of roof framing.
  - C. Ground plan.




MAP I

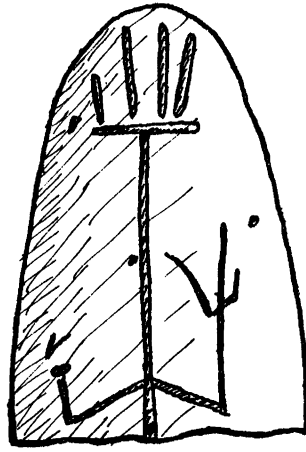
ARCHAEOLOGICAL OCCURRENCES OF  
CATLOW TWINE IN CENTRAL CALIFORNIA.



a

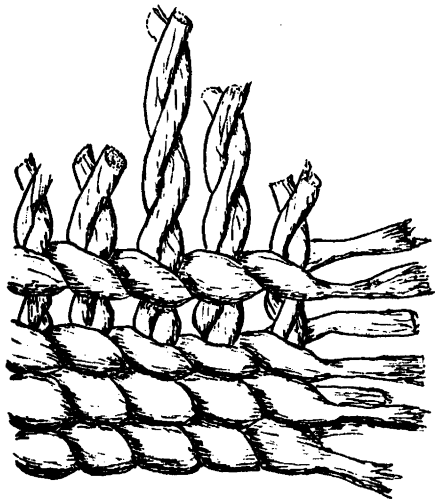


b



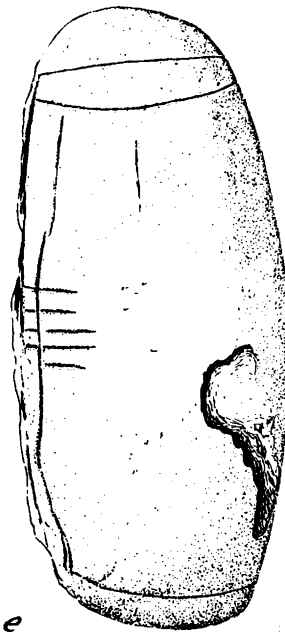
c

$\frac{1}{2}$




d

$\frac{2}{1}$




e



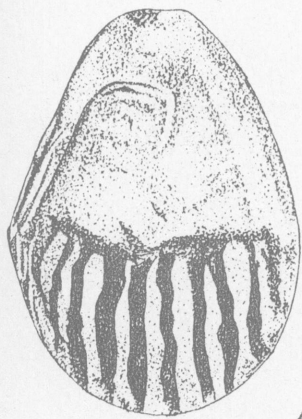
f

$\frac{1}{2}$

Figure 1

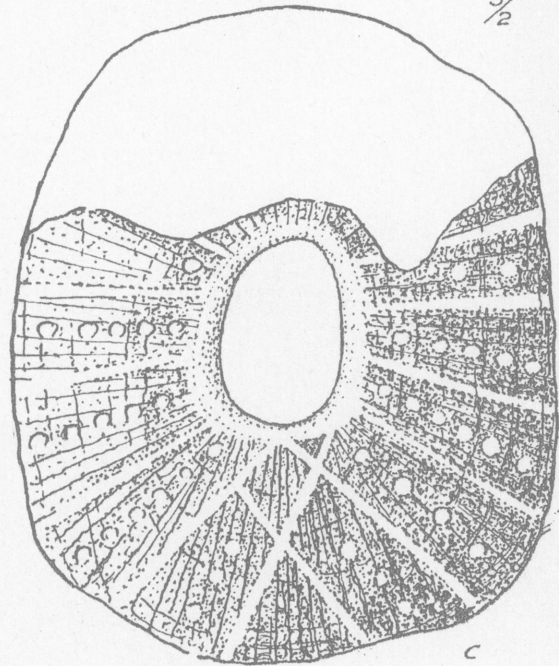


a



b

1/1



c

3/2

Figure 2

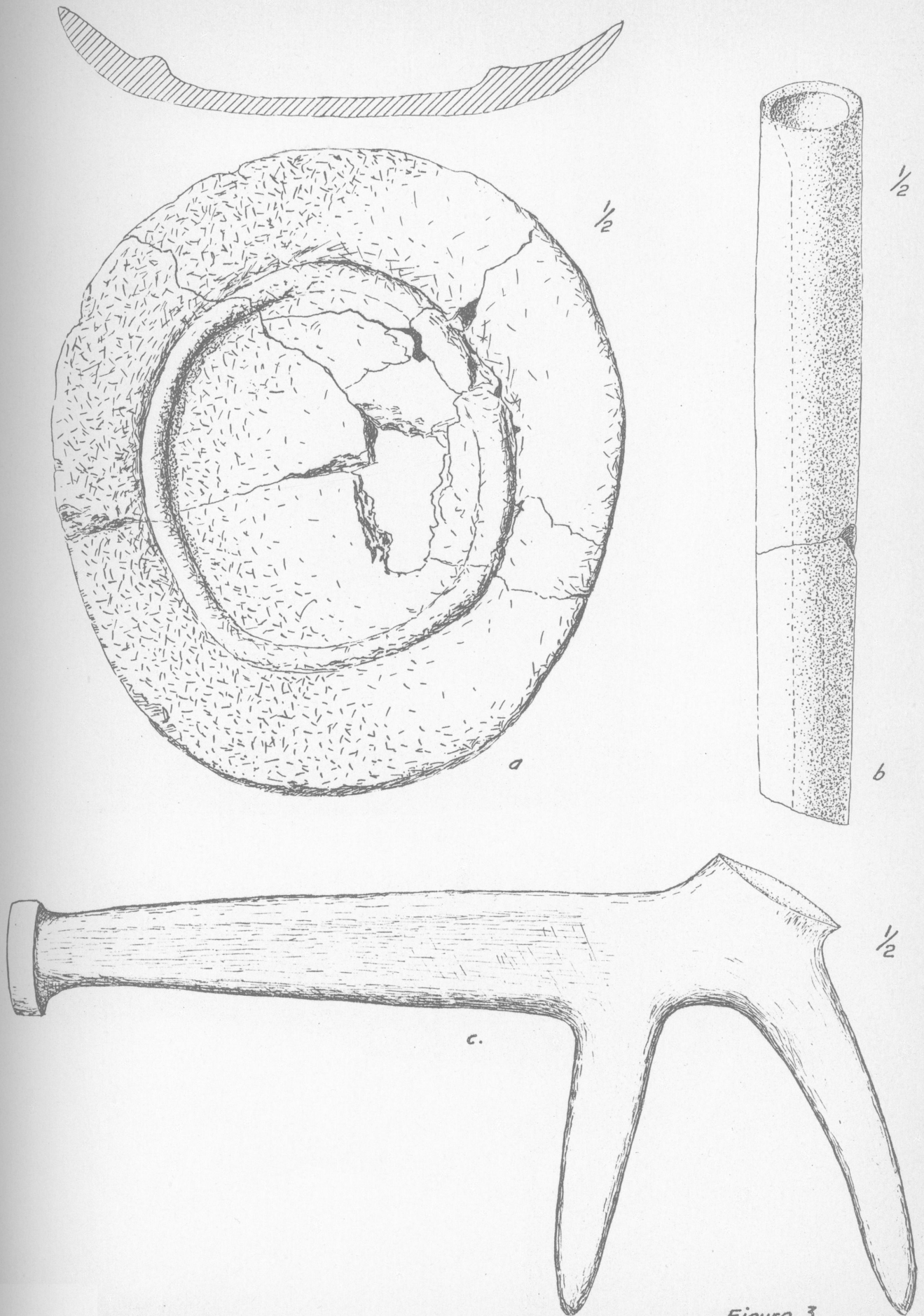
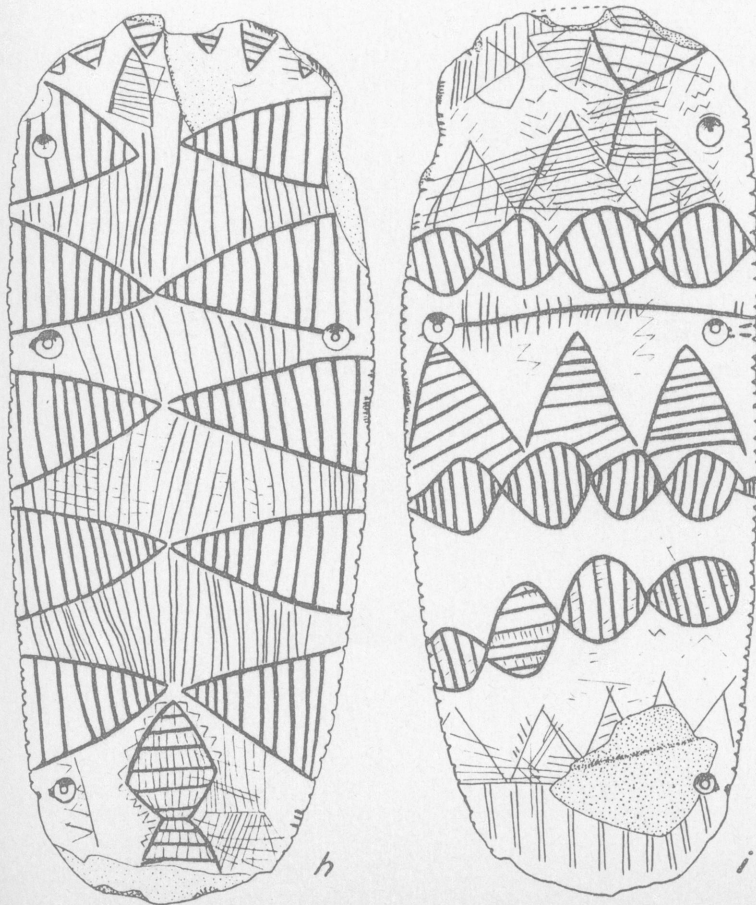


Figure 3



SCALE:  
 a-c:  $\frac{1}{1}$   
 d-i:  $\frac{1}{2}$

Figure 4

Burial 13  
McClure Site (Mn-266)




Figure 5




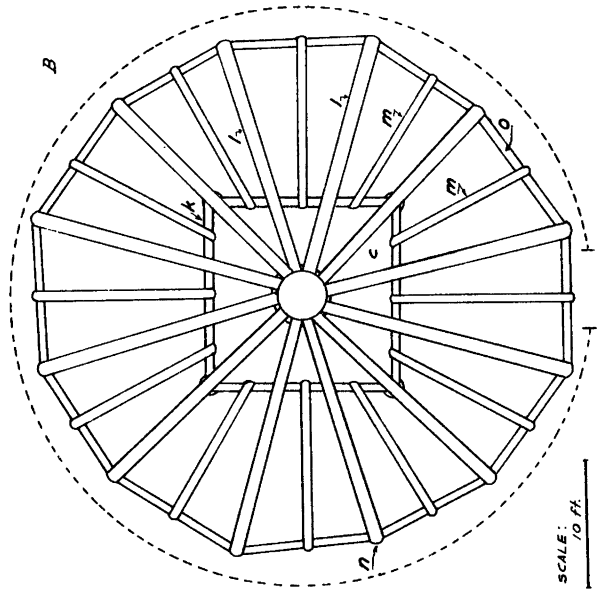
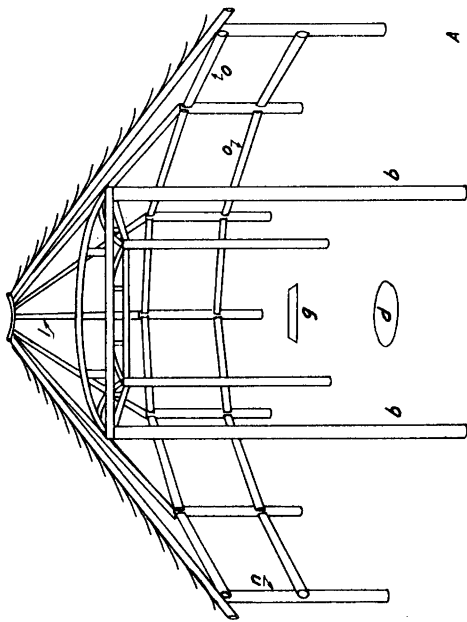
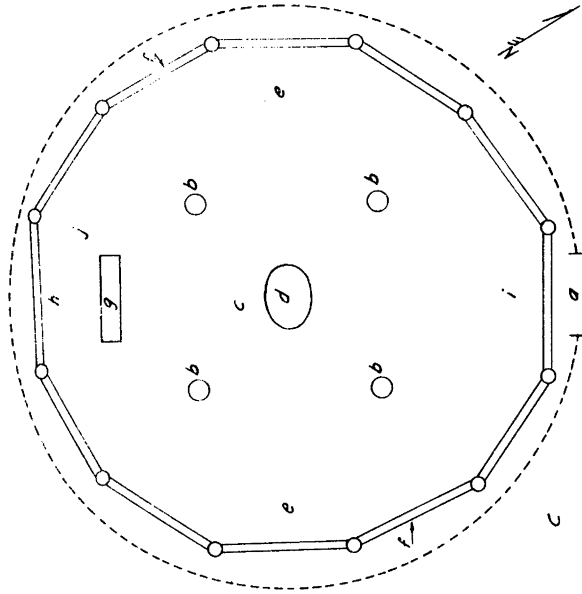


Figure 6.



CEREMONIAL HOUSE OF NORTHERN MINOK, CALAVERAS COUNTY.

- A.-- Cross-section, showing vertical members.
- B.-- Roof framing (Term for roof = *koo'-yeh*).
- C.-- Ground Plan.

LEGEND.

- a-- Doorway, *o-lit'-tah*
- b-- Centerposts, *chaw'-num-ma*
- c-- Inner space, *kal-loo'-tah*
- d-- Fire place, *wuk-ke*
- e-- Outer circle, *et-chat'*
- f-- Outer wall, *wet-il'-tah*
- g-- Foot drum, *too-mah*
- h-- Space behind drum, *wal-la*
- i-- Doorway end, *o-let-tum*
- j-- South end of house, *et-chat'*
- k-- Cross timbers on centerposts, *cha-wü-mäh*
- l-- Long rafters, *ho-tah-pah*
- m-- Short rafters
- n-- Wall uprights or peripheral posts, *chaw'-num-mä*
- o-- Horizontal pole framing for wall sheathing

Figure 7